

PUBLIC RIGHT OF WAY EVIDENCE FORM


35

Important Note

The object of this enquiry is simply to reach the truth of the matter, whatever it may be. Witnesses are therefore asked to answer the questions as fully as possible and not to keep back any information, whether for or against the public status claim. This is of particular importance if the information is to be of real value in establishing the status of the

Name of witness  
(Block Capitals)

Address  
(Block Capitals)



Date of Birth

Description of way (include grid references if known):-

From  
To

\* Please delete as appropriate

1. How many years have you known the way?

3.75 years

2.(a) Do you believe the way to be a public right of way?

YES  NO

(b) If so, is the way

(i) a footpath? (pedestrians only)

YES  NO

(ii) a bridleway? (pedestrians, horse riders and pedal cyclists)

YES  NO

(iii) a by-way open to all traffic? (all uses including vehicles)

YES  NO

3. How wide is the way?

Varies.

you used the above way?

YES  NO

uring which years? Since Feb 1994

Where were you going from/to?

(c) For what purpose? (eg work, pleasure)

(d) How many times a year? (eg daily)

(e) By what means? (eg on foot, horseback, motor vehicle etc)

Daily on foot

(f) Please show the route of the way used on the attached plan.

shown.

5.(a) Has the way always been on the same route?

YES  NO

(b) If not, please give details of original route, date of diversion and show details on a plan.

6. Have there, to your knowledge, ever been on the way any stiles or gates?

YES  NO

If so, state (with details of location) where the stiles or gates stood.

7.(a) Were you working for any owner or tennant of land crossed by the way at the time when you used it.

YES  NO

until Trust sold land

(b) If so, give particulars and say whether you received any instructions from the owner/tennant as to the use of the way by the public? If so, what were they?

8.(a) Have you ever been stopped or turned back when using the way or do you know, or have you heard, of anyone else having been prevented from using the route?

YES  NO

(b) If so, please give particulars.

9.(a) Were you ever told by any owner or tenant of the land crossed by the way, or by anyone in their employment, that the way was not public?

\*YES/NO

(b) If so, give particulars and dates.

10.(a) Have you ever known of any locked gate or obstruction to the way?

\*YES/NO

(b) If so, state when and where and show its approximate position on the attached plan.

11.(a) Have you ever seen notices such as 'Private', 'No Road', 'No Thoroughfare' or 'Trespassers will be Prosecuted', on or near the way?

\*YES/NO

(b) If so, state what the notices said and show their approximate position on a plan.

12.(a) Have you ever been given permission to use the way?

\*YES/NO

(b) If so, by whom?

13. Can you give any further particulars about the way (continue on a separate sheet of paper if necessary).

*Ideally the footpath needs improving i.e. illuminated and clean.*

14. Would you be prepared to give evidence of your use of the way at a public inquiry or in a court of law, if necessary?

\*YES/NO

I certify that, to the best of my knowledge and belief, the facts I have stated are true

Person taking this statement...

Date... 20.11.97...

# STAFFORD SHOWGROUND

WESTON ROAD (A518) STAFFORD

- Weddings • Conferences • Private Parties • Trade Fairs
- Product Launches • Corporate Events • Dinner Dances



- A SUPERB CONFERENCE & BANQUETING VENUE IN A PRIME RURAL LOCATION
- CONFERENCE FACILITIES FOR 800 DELEGATES OR BANQUETING FOR 500 DINERS
- A VAST RANGE OF CATERING OPTIONS TO SUIT EVERY OCCASION
- 3 MILES FROM JUNCTION 14M6 + CLOSE TO STAFFORD TOWN CENTRE
- AMPLE FREE PARKING FOR UP TO 7000 CARS

FOR FURTHER INFORMATION PLEASE TELEPHONE:- 01785 258060

## Stafford: Beaconside & Littleworth

## SEPTIC TANK EMPTYING SERVICE

- ▲ Septic Tanks, Grease Traps and Biodiscs emptied.
- ▲ Competitive Rates.
- ▲ All areas covered.
- ▲ Domestic and Industrial.
- ▲ Fast, Local Service.
- ▲ On Call 24 Hours A Day, 365 Days A Year.
- ▲ ALL Waste Ecologically and Legally Disposed of in accordance with the Environmental Protection Act 1990.

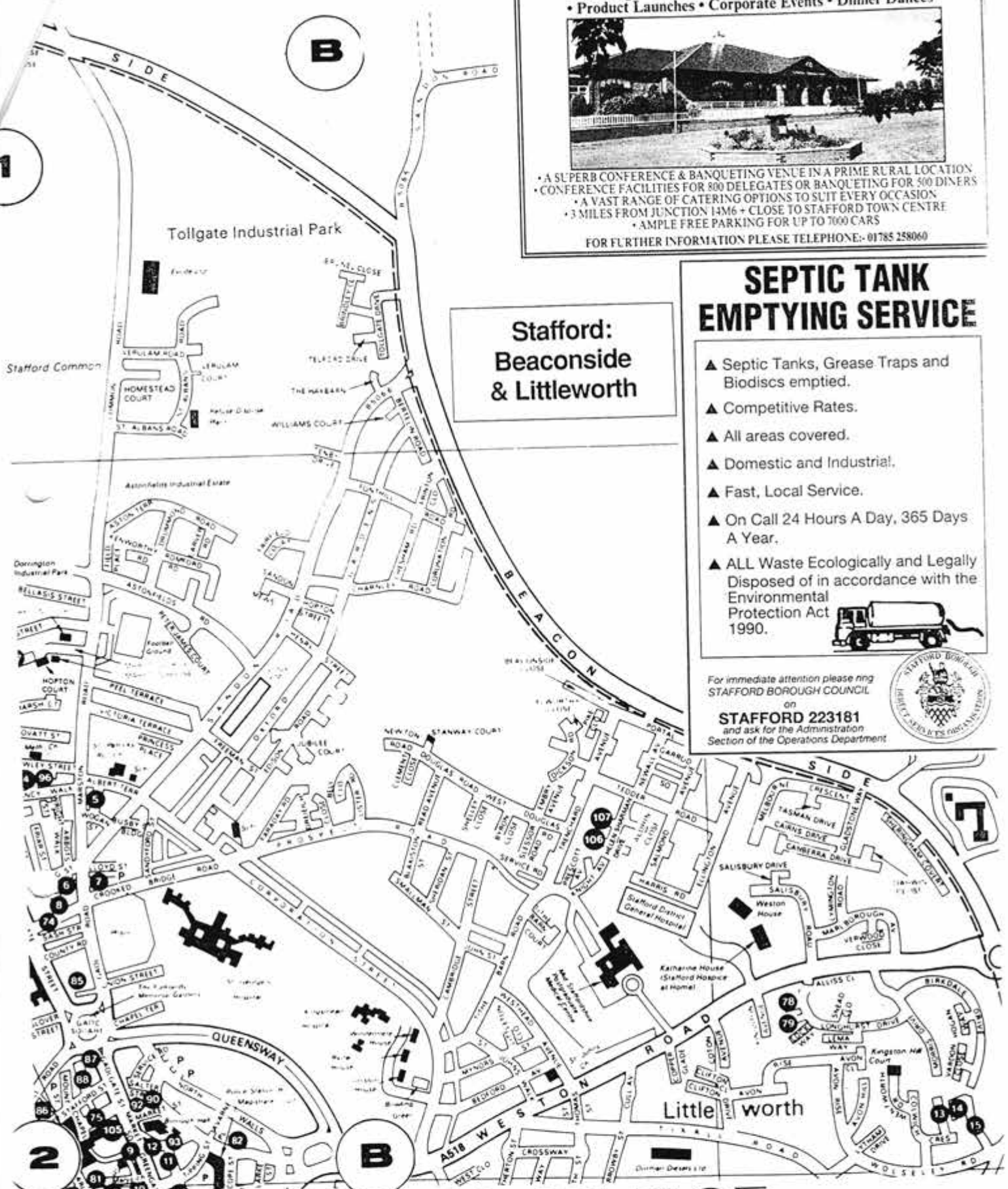


For immediate attention please ring

STAFFORD BOROUGH COUNCIL

on

**STAFFORD 223181**  
and ask for the Administration  
Section of the Operations Department



# FMS IS 4U MOT

PROFESSIONAL VEHICLE SERVICING, MOT PREPARATION AND TESTING,  
FOR MEMBERS OF THE PUBLIC, MOTOR TRADE AND FLEET.

## FMS - THE Driving Force in Stafford

FORGATE MOTOR SERVICES, SNOWS YARD, GREYFRIARS PLACE, STAFFORD 223700 & 214500



**GAOL SQUARE**

FOREGATE

**CORPORATION ST**

STAFFORD MB & CP

LITTLEWORTH

THE GREEN

FOREBRIDGE

BROAD EYE

1819 98

Stables Cottages

Vertical text on the left margin: N, P, F, FN

PUBLIC RIGHT OF WAY EVIDENCE FORM

37

Important Note

The object of this enquiry is simply to reach the truth of the matter, whatever it may be. Witnesses are therefore asked to answer the questions as fully as possible and not to keep back any information, whether for or against the public status claim. This is of particular importance if the information is to be of real value in establishing the status of the way.

Name of witness  
(Block Capital)

Address  
(Block Capital)

Date of Birth



Description of way (include grid references if known):-

From To *As indicated.*

\* Please delete as appropriate

1. How many years have you known the way? *2 1/2*

2.(a) Do you believe the way to be a public right of way? \*YES/~~NO~~

(b) If so, is the way

(i) a footpath? (pedestrians only) \*YES/~~NO~~

(ii) a bridleway? (pedestrians, horse riders and pedal cyclists) \*YES/NO

(iii) a by-way open to all traffic? (all uses including vehicles) \*YES/NO

3. How wide is the way? *6-8 ft.*

4. Have you used the above way?

• YES/NO

If so: (a) During which years?

1995/6/7

- (b) Where were you going from/to?
- (c) For what purpose? (eg work, pleasure)
- (d) How many times a year? (eg daily)
- (e) By what means? (eg on foot, horseback, motor vehicle etc)
- (f) Please show the route of the way used on the attached plan.

From Wood → town

Pleasure

~ 100

Foot

✓

5.(a) Has the way always been on the same route?

• YES/NO

- (b) If not, please give details of original route, date of diversion and show details on a plan.

6. Have there, to your knowledge, ever been on the way any stiles or gates?

• YES/NO

If so, state (with details of location) where the stiles or gates stood.

7.(a) Were you working for any owner or tenant of land crossed by the way at the time when you used it.

• YES/NO

- (b) If so, give particulars and say whether you received any instructions from the owner/tenant as to the use of the way by the public? If so, what were they?

Common usage.

8.(a) Have you ever been stopped or turned back when using the way or do you know, or have you heard, of anyone else having been prevented from using the route?

• YES/NO

- (b) If so, please give particulars.

9.(a) Were you ever told by any owner or tenant of the land crossed by the way, or by anyone in their employment, that the way was not public?

\*YES/NO  
*NO*

(b) If so, give particulars and dates.

10.(a) Have you ever known of any locked gate or obstruction to the way?

\*YES/NO  
*NO*

(b) If so, state when and where and show its approximate position on the attached plan.

11.(a) Have you ever seen notices such as 'Private', 'No Road', 'No Thoroughfare' or 'Trespassers will be Prosecuted', on or near the way?

\*YES/NO  
*NO*

(b) If so, state what the notices said and show their approximate position on a plan.

12.(a) Have you ever been given permission to use the way?

\*YES/NO  
*NO*

(b) If so, by whom?

13. Can you give any further particulars about the way (continue on a separate sheet of paper if necessary).

14. Would you be prepared to give evidence of your use of the way at a public inquiry or in a court of law, if necessary?

\*YES/NO  
*NO*

I certify that, to the best of my knowledge and belief, the facts stated above are true.

Signature .....



Person taking this statement .....

Date..... *21/1/97* .....



STAFFORD  
WESTON ROAD (A518) STAFFORD  
• Weddings • Conferences • Private Parties • Trade Fairs  
• Product Launches • Corporate Events • Dinner Dances



• A SUPERB CONFERENCE & BANQUETING VENUE IN A PRIME RURAL LOCATION  
• CONFERENCE FACILITIES FOR 800 DELEGATES OR BANQUETING FOR 500 DINERS  
• A VAST RANGE OF CATERING OPTIONS TO SUIT EVERY OCCASION  
• 3 MILES FROM JUNCTION 14M6 + CLOSE TO STAFFORD TOWN CENTRE  
• AMPLE FREE PARKING FOR UP TO 7000 CARS  
FOR FURTHER INFORMATION PLEASE TELEPHONE:- 01785 258060



**Stafford:  
Beaconside  
& Littleworth**

**SEPTIC TANK  
EMPTYING SERVICE**

- ▲ Septic Tanks, Grease Traps and Biodiscs emptied.
- ▲ Competitive Rates.
- ▲ All areas covered.
- ▲ Domestic and Industrial.
- ▲ Fast, Local Service.
- ▲ On Call 24 Hours A Day, 365 Days A Year.
- ▲ ALL Waste Ecologically and Legally Disposed of in accordance with the Environmental Protection Act 1990.



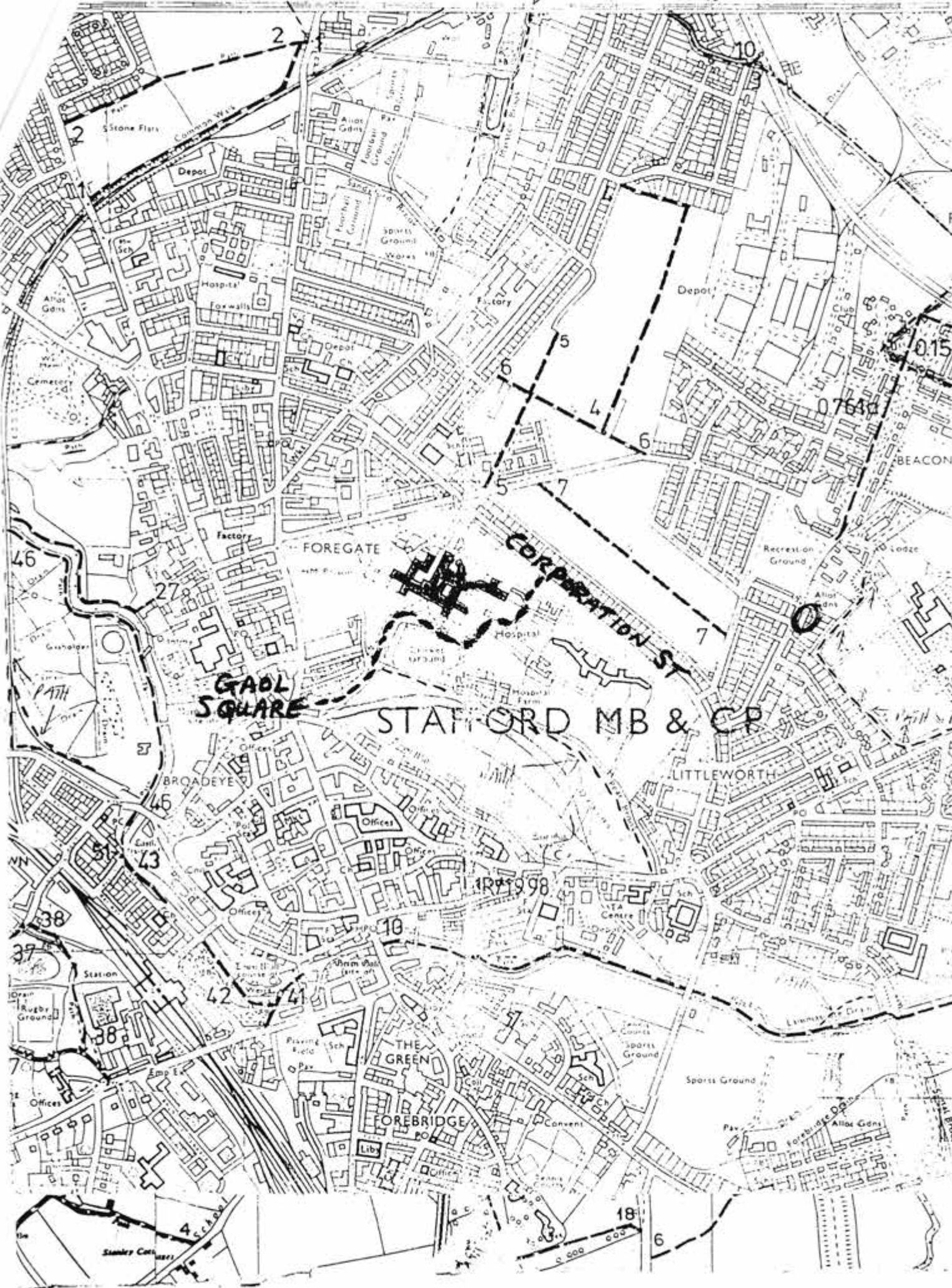
For immediate attention please ring  
STAFFORD BOROUGH COUNCIL  
on  
**STAFFORD 223181**  
and ask for the Administration  
Section of the Operations Department



**FMS IS 4U MOT**

PROFESSIONAL VEHICLE SERVICING, MOT PREPARATION AND TESTING  
FOR MEMBERS OF THE PUBLIC, MOTOR TRADE AND FLEET.

**FMS - THE Driving Force in Stafford**  
SERVICES SNOWS YARD, GREYFRIARS PLACE, STAFFORD 223700 & 2



PUBLIC RIGHT OF WAY EVIDENCE FORM

36

Important Note

The object of this enquiry is simply to reach the truth of the matter, whatever it may be. Witnesses are therefore asked to answer the questions as fully as possible and not to keep back any information, whether for or against the public status claim. This is of particular importance if the information is to be of real value in establishing the status of the way.

Name of witness  
(Block Capitals)

Address  
(Block Capitals)

Date of Birth



Description of way (include grid references if known):-  
From  
To

\* Please delete as appropriate

1. How many years have you known the way? 3

2.(a) Do you believe the way to be a public right of way? \*YES/NO But should be

(b) If so, is the way

(i) a footpath? (pedestrians only) \*YES/~~NO~~

(ii) a bridleway? (pedestrians, horse riders and pedal cyclists) \*YES/NO

(iii) a by-way open to all traffic? (all uses including vehicles) \*YES/NO

3. How wide is the way?

u used the above way?

\*YES/~~NO~~

ring which years? 1994 → 1997

Where were you going from/to? Town / work  
or what purpose? (eg work, pleasure) work  
How many times a year? (eg daily) daily

- (e) By what means? (eg on foot, horseback, motor vehicle etc) foot
- (f) Please show the route of the way used on the attached plan.

---

5.(a) Has the way always been on the same route?

\*YES/~~NO~~

- (b) If not, please give details of original route, date of diversion and show details on a plan.

---

6. Have there, to your knowledge, ever been on the way any stiles or gates?

\*YES/NO

If so, state (with details of location) where the stiles or gates stood.

---

7.(a) Were you working for any owner or tenant of land crossed by the way at the time when you used it.

\*~~YES~~/NO

- (b) If so, give particulars and say whether you received any instructions from the owner/tenant as to the use of the way by the public? If so, what were they?

---

8.(a) Have you ever been stopped or turned back when using the way or do you know, or have you heard, of anyone else having been prevented from using the route?

\*YES/NO

- (b) If so, please give particulars.

9.(a) Were you ever told by any owner or tenant of the land crossed by the way, or by anyone in their employment, that the way was not public?

\*YES/NO

(b) If so, give particulars and dates.

---

10.(a) Have you ever known of any locked gate or obstruction to the way?

\*YES/NO

(b) If so, state when and where and show its approximate position on the attached plan.

---

11.(a) Have you ever seen notices such as 'Private', 'No Road', 'No Thoroughfare' or 'Trespassers will be Prosecuted', on or near the way?

\*YES/NO

(b) If so, state what the notices said and show their approximate position on a plan.

---

12.(a) Have you ever been given permission to use the way?

\*YES/NO

(b) If so, by whom?

---

13. Can you give any further particulars about the way (continue on a separate sheet of paper if necessary).

---

14. Would you be prepared to give evidence of your use of the way at a public inquiry or in a court of law, if necessary?

\*YES/NO

---

I certify that, to the best of my knowledge and belief, the facts I have stated are true.

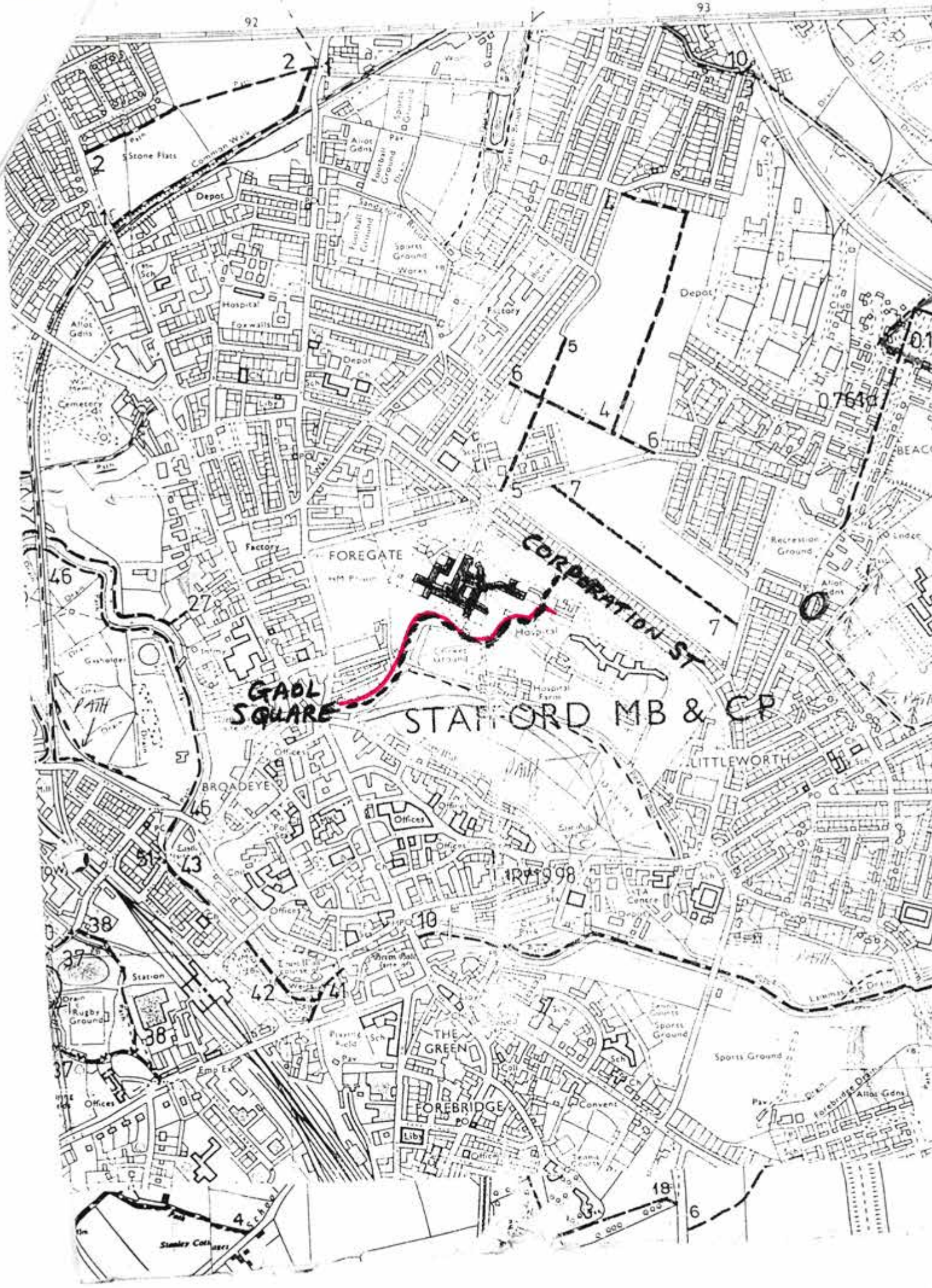
Signature

Person taking this statement

Date

92

93



**GADL SQUARE**

**STAFFORD MB & CP**

**CORPORATION ST**

**FOREGATE**

**THE GREEN**

**FOREBRIDGE**

**LITTLEWORTH**

Stanley Cott

# STAFFORD BEACONSIDE

WESTON ROAD (A518) STAFFORD

- Weddings • Conferences • Private Parties • Trade Fairs
- Product Launches • Corporate Events • Dinner Dances



- A SUPERB CONFERENCE & BANQUETING VENUE IN A PRIME RURAL LOCATION
- CONFERENCE FACILITIES FOR 800 DELEGATES OR BANQUETING FOR 500 DINE
- A VAST RANGE OF CATERING OPTIONS TO SUIT EVERY OCCASION
- 3 MILES FROM JUNCTION 14M6 + CLOSE TO STAFFORD TOWN CENTRE
- AMPLE FREE PARKING FOR UP TO 7000 CARS

FOR FURTHER INFORMATION PLEASE TELEPHONE: 01785 258060

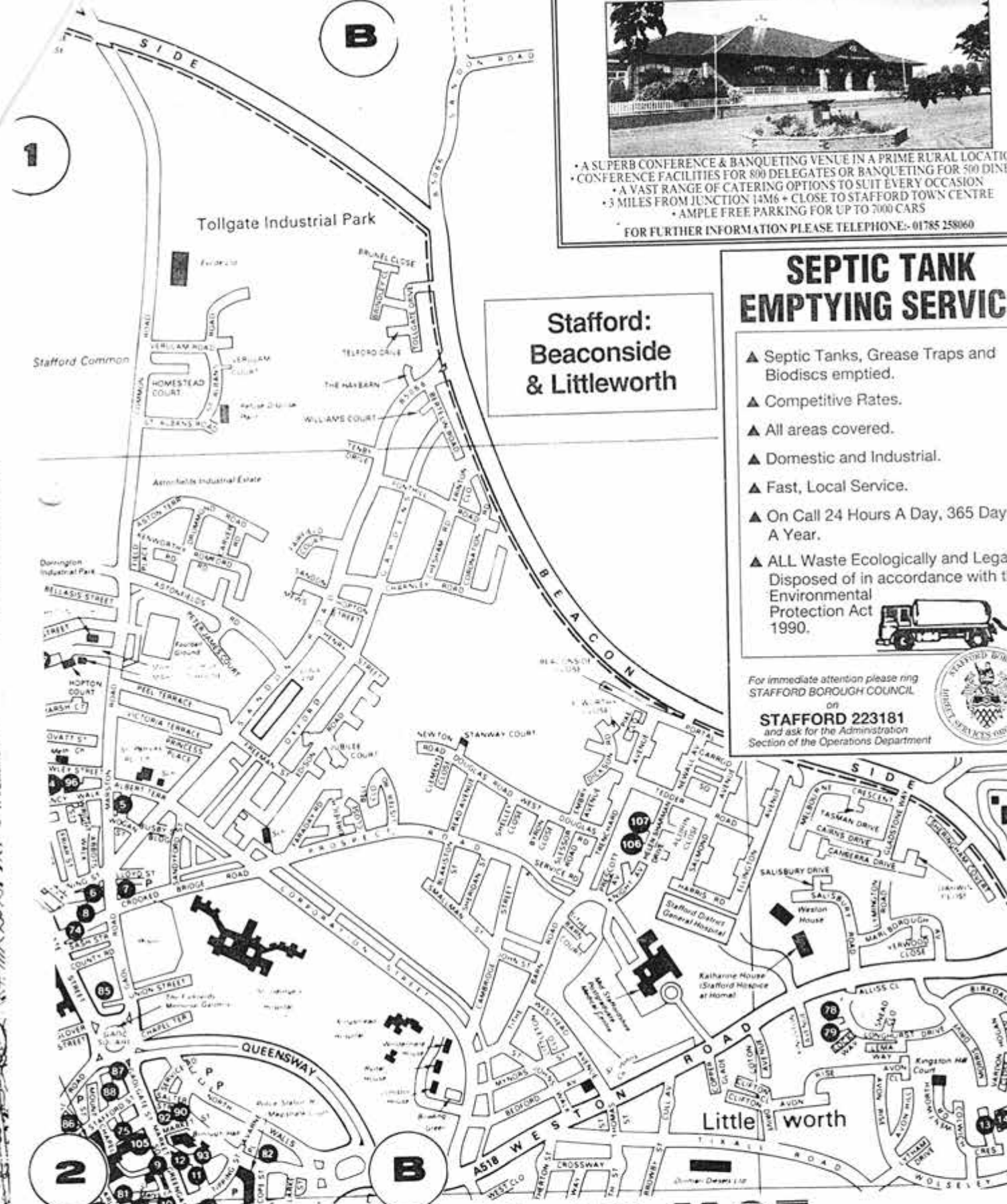
## SEPTIC TANK EMPTING SERVICE

- ▲ Septic Tanks, Grease Traps and Biodiscs emptied.
- ▲ Competitive Rates.
- ▲ All areas covered.
- ▲ Domestic and Industrial.
- ▲ Fast, Local Service.
- ▲ On Call 24 Hours A Day, 365 Days A Year.
- ▲ ALL Waste Ecologically and Legally Disposed of in accordance with the Environmental Protection Act 1990.



For immediate attention please ring STAFFORD BOROUGH COUNCIL

on **STAFFORD 223181** and ask for the Administration Section of the Operations Department



**Stafford:  
Beaconside  
& Littleworth**

# FMS IS 4U MOT

PROFESSIONAL VEHICLE SERVICING, MOT PREPARATION AND TESTING FOR MEMBERS OF THE PUBLIC, MOTOR TRADE AND FLEET.

**FMS - THE Driving Force in Stafford**

FORGATE MOTOR SERVICES, SNOWS YARD, GREYFRIARS PLACE, STAFFORD 223700 & 214